

ORDINANCE NO. 2011-003

AN ORDINANCE ESTABLISHING THE SUPERVISORIAL DISTRICTS OF LASSEN COUNTY, CALIFORNIA, AND REPEALING SUCH PARTS OF ORDINANCE 507-A AS CONFLICT THEREWITH.

The Board of Supervisors of the County of Lassen, State of California, do ordain as follows:

Section 1. State law requires the adjustment of the boundaries of Supervisorial Districts following each decennial federal census, so that said districts shall be as nearly equal in population as may be, and the Board of Supervisors has duly determined, pursuant to Elections Code 21500, that the boundaries set forth in Section 2 of this ordinance will provide the most nearly equal population division among the several Supervisorial Districts of the County of Lassen.

Section 2. Section 1.08.020 Lassen County Code is amended to read as follows: "The boundaries of the Lassen County Supervisorial Districts, all located within Mount Diablo Base and Meridian, are hereby established as follows:

SUPERVISORIAL DISTRICT 1

Beginning at the corner common to Lassen, Plumas and Shasta Counties, Section 21, T.30N., R.6E, M.D.M. and running ***thence*** northerly along the boundary common to Shasta and Lassen Counties, 22 miles, more or less, to the North Line of T.33N., R.6E.; ***thence*** easterly along the north lines of Townships T.33N, R.6E., T.33N, R.7E., T.33N, R.8E., T.33N, R.9E., T.33N, R.10E. and T.33N, R.11E., 30 miles, more or less, to the Northeast corner of Section 5, T.33N., R.11E.; ***thence*** Southerly along the east lines of Sections 5, 8, 17, 20, 29, and 32, in Townships 33, 32, and 31, Range 11 East, 18 miles, more or less, to the Southwest corner of Section 33, T.31N., R.11E.; ***thence*** Easterly along the north line of T.30 N., R.11 E 3 ½ miles, more or less, to the Northwest corner of Section 6, T.30N., R.12E.; ***thence*** Southerly along east line of Township 30 North, Range 11 East, 5 miles, more or less, to the Southwest corner of Section 30, T.30N, R.12E.; ***thence*** Easterly along the south line of said Section 30, ¾ of a mile, more or less, to its intersection with the Susanville City Limits Boundary line as shown on that certain map revised January, 1991; ***thence*** southerly along said Susanville City Limits Boundary line, 760.82 feet, more or less, to a point on the North Right of Way line of Prattville Road; ***thence*** southwesterly, continuing along said Susanville City Limits Boundary line and also along said North Right of Way line of Prattville Road, to the southeast corner of Parcel D as shown on the Parcel Map recorded at Book 9 of Maps at Page 49 in the office of the Lassen County Recorder; ***thence*** Northerly, continuing along said Susanville City Limits Boundary line and also along the east boundary line of said Parcel D, to the Northeast corner of said Parcel D; ***thence*** westerly, continuing along said Susanville City Limits Boundary line, and also along the north boundary line of said Parcel Map recorded at Book 9 of Maps at Page 49, to the Northwest corner of Parcel C of said Parcel Map recorded at Book 9 of Maps at Page 49; ***thence*** Southerly, continuing along said Susanville City Limits Boundary line, and also along the west boundary line of said Parcel C, to a point on said North Right of Way line of Prattville Road; ***thence*** continuing in an overall southerly direction along said Susanville City Limits Boundary line to it's intersection with the Northwest corner of the SW 1/4 of the SE 1/4 of the NE1/4 of Section 6, T.29N., R.12E. , said point also being on the West line of Parcel A-1 of the Record of Survey recorded in Book 28 of Maps at Page 77 in the Office of the Lassen County Recorder; ***thence*** southerly along the western boundary of said Parcel A-1, to the Southwest corner of said

Parcel A-1; **thence** easterly along the southern boundary lines of said Parcel A-1 to the Southeast corner of said Parcel A-1; **thence** northerly along the eastern boundary line of said Parcel A-1 to the Southeast corner of Parcel A-2 as shown on said Record of Survey recorded in Book 28 of Maps at Page 77; **thence** northerly along the eastern boundary of said Parcel A-2 to the Southeast corner of Parcel A-3 as shown on said Record of Survey recorded in Book 28 of Maps at Page 77; **thence** westerly along the south boundary of said Parcel A-3 to the southwest corner of said Parcel A-3; **thence** northerly along the west boundary of said Parcel A-3 to the northwest corner of said Parcel A-3, said corner also being on said Susanville City Limits Boundary line; **thence** continuing in an overall easterly and southerly direction along said Susanville City Limits Boundary line to its intersection with the centerline of South Laurel Street; **thence** Northerly along said centerline of South Laurel Street to it's intersection with the centerline of State Highway 36 (Main Street); then westerly along said centerline of State Highway 36 (Main Street) to it's intersection with intersection with the centerline of North Sacramento Street; **thence** northerly along said centerline of North Sacramento Street to it's intersection with the centerline of Fourth Street; **thence** easterly along said centerline of Fourth Street to its intersection with the centerline of North Mesa Street; **thence** northerly along the centerline of said North Mesa Street to a point at the intersection of said centerline of North Mesa Street and the elongation of the south line Parcel 13 of Valley View Subdivision, Unit No. 1, Phase 2, recorded in Book 28 of Maps at Pages 71 and 72; **thence** along said south line of Parcel 13, and the elongation thereof, to the southeast corner of said Parcel 13; **thence** northerly along the east line of said Valley View Subdivision, Unit No. 1, Phase 2 to the northeast corner of Lot 10 of said Valley View Subdivision, Unit No. 1, Phase 2; **thence** northerly to the southwest corner of Parcel 1 as shown in the map of Valley View Subdivision Unit No. 4, recorded in Book 32 of Maps at Pages 4-5; **thence** northerly along the west line of said Valley View Subdivision Unit No. 4, to the northwest corner of Parcel 9 of said Valley View Subdivision Unit No. 4; **thence** southeasterly along the north line of said Valley View Subdivision Unit No. 4 and the north line of Valley View Subdivision Unit No. 5, as recorded in Book 32 of Maps at Pages 83-84, to the northeast corner of Lot 8 of said Valley View Subdivision Unit No. 5; **thence** southerly along the east line of said Valley View Subdivision Unit No. 5 and the elongation thereof to it's intersection with the centerline of Paul Bunyan Road; **thence** westerly along said centerline of Paul Bunyan Road to it's intersection with Russell Avenue; **thence** southerly along said centerline of Russell Avenue to it's intersection with the Centerline of State Highway 36 (Main Street); **thence** southeasterly along said highway centerline to its intersection with the East line of the West ½ of the West ½ of Section 10, T.29N., R.12E.; **thence** south along the East line of the West ½ of the West ½ of Section 10, T.29N., R.12E., to the Southeast corner of the SW ¼ of the SW ¼ of said Section 10, T.29N., R.12E.; **thence** west ¼ mile, more or less, to the Northwest corner of Section 15, T.29N., R.12E.; **thence** south along the west line of said Section 15, T.29N., R.12E., one mile, more or less, to the Southwest corner of said Section 15, T.29N., R.12E.; **thence** east ¼ mile, more or less, to the Northeast corner of the NW ¼ of the NW ¼ corner of Section 22, T.29N., R.12E.; **thence** south along the 1/16th section line, 1 mile, more or less, to the Southeast corner of the SW ¼ of the SW ¼ corner of said Section 22, T.29N., R.12E.; **thence** east ¼ mile, more or less, to the South ¼ corner of said Section 22, T.29N., R.12E.; **thence** southerly along the north-south 1/4 Section lines of Sections 27 and 34 of said T.29N., R.12E. and Sections 3, 10 and 15 of T.28N., R.12E., 4 ½ miles, more or less, to the boundary line common to Lassen and Plumas Counties; **thence** westerly along said boundary line to the **Point of Beginning**.

SUPERVISORIAL DISTRICT 2

Beginning at the southeast corner of Parcel D as shown on the Parcel Map recorded at Book 9 of Maps at Page 49 in the office of the Lassen County Recorder; ***thence*** Northerly, continuing along said Susanville City Limits Boundary line and also along the east boundary line of said Parcel D, to the Northeast corner of said Parcel D; ***thence*** westerly, continuing along said Susanville City Limits Boundary line, and also along the north boundary line of said Parcel Map recorded at Book 9 of Maps at Page 49, to the Northwest corner of Parcel C of said Parcel Map recorded at Book 9 of Maps at Page 49; ***thence*** Southerly, continuing along said Susanville City Limits Boundary line, and also along the west boundary line of said Parcel C, to a point on said North Right of Way line of Prattville Road; ***thence*** continuing in an overall southerly direction along said Susanville City Limits Boundary line to it's intersection with the Northwest corner of the SW 1/4 of the SE 1/4 of the NE1/4 of Section 6, T.29N., R.12E. , said point also being on the West line of Parcel A-1 of the Record of Survey recorded in Book 28 of Maps at Page 77 in the Office of the Lassen County Recorder; ***thence*** southerly along the western boundary of said Parcel A-1, to the Southwest corner of said Parcel A-1; ***thence*** easterly along the southern boundary lines of said Parcel A-1 to the Southeast corner of said Parcel A-1; ***thence*** northerly along the eastern boundary line of said Parcel A-1 to the Southeast corner of Parcel A-2 as shown on said Record of Survey recorded in Book 28 of Maps at Page 77; ***thence*** northerly along the eastern boundary of said Parcel A-2 to the Southeast corner of Parcel A-3 as shown on said Record of Survey recorded in Book 28 of Maps at Page 77; ***thence*** westerly along the south boundary of said Parcel A-3 to the southwest corner of said Parcel A-3; ***thence*** northerly along the west boundary of said Parcel A-3 to the northwest corner of said Parcel A-3, said corner also being on said Susanville City Limits Boundary line; ***thence*** continuing in an overall easterly and southerly direction along said Susanville City Limits Boundary line to its intersection with the centerline of South Laurel Street; ***thence*** Northerly along said centerline of South Laurel Street to it's intersection with the centerline of State Highway 36 (Main Street); then westerly along said centerline of State Highway 36 (Main Street) to it's intersection with intersection with the centerline of North Sacramento Street; ***thence*** northerly along said centerline of North Sacramento Street to it's intersection with the centerline of Fourth Street; ***thence*** westerly along said centerline of Fourth Street to its intersection with the centerline of Park Street; ***thence*** northerly along said centerline of Park Street to its intersection with the north Right of Way line of Fifth Street; ***thence*** westerly along said north Right of Way line of Fifth Street to its intersection with the Southeast corner of Beckett Tract as shown on that certain map recorded at Book 2 of Maps at Page 56; ***thence*** northerly along the east line of said Beckett Tract, 140 feet more or less; ***thence*** westerly along the north line of said Beckett Tract 60 feet more or less; ***thence*** northerly along the east line of said Beckett Tract, 334.62 feet, more or less, ***thence*** westerly along the north line of said Beckett Tract, 306.06 feet more or less, to the northwest corner of said Beckett Tract; ***thence*** southerly along the west line of said Beckett Tract 526.38 feet to the southwest corner of said Beckett Tract, said corner also being on the north Right of Way line of Fifth Street; ***thence*** westerly along said north Right of Way line of Fifth Street, and the prolongation thereof, to it's intersection with the East line of the NW ¼ of Section 32, T.30N., R.12E.; ***thence*** Northerly along said East line of the NW ¼ of Section 32, T.30N., R.12E. to it's intersection with the centerline of Chestnut Street; ***thence*** easterly along said centerline of Chestnut Street to its intersection with the centerline of Paul Bunyan Road; ***thence*** northwesterly along said centerline of Paul Bunyan Road to its intersection with the easterly extension of the north line of Block 2 of Compton Park as shown on that map filed in Book 1 of Maps at Page 7; ***thence*** Westerly to the northwest corner of said Block 2 of Compton Park;

thence Southerly along the West line of said Block 2 of Compton Park, and its prolongation thereof, to its intersection with the centerline of Chestnut Street; *thence* westerly along said centerline of Chestnut Street to its intersection with the centerline of North Roop Street; *thence* southerly along said centerline of North Roop Street to its intersection with the centerline of Cherry Terrace and Stock Trail; *thence* westerly along said centerline of Cherry Terrace and Stock Trail to its intersection with Paiute Creek; *thence* northwesterly along said centerline of said Paiute Creek to its intersection with the Susanville City Limits Boundary line as shown on that certain map revised January, 1991; *thence* southerly along said City Limits Boundary line to its intersection with the south line of Section 30, T.30N., R.12E.; *thence* continuing southerly along said Susanville City Limits Boundary line, 760.82 feet, more or less, to a point on the North Right of Way line of Prattville Road; *thence* southwestwardly, continuing along said Susanville City Limits Boundary line and also along said North Right of Way line of Prattville Road, to the *Point of Beginning*.

SUPERVISORIAL DISTRICT 3

Beginning at the intersection of the north-south quarter section line of Section 15, T.28N., R.12E., and the boundary line common to Lassen and Plumas Counties, *thence* northerly along the North-South ¼ Section lines of Sections 15, 10 and 3, of T.28N., R.12E., and Sections 34 and 27 said T.29N., R.12E., 4 ½ miles, more or less, to the South ¼ corner of Section 22, T.29N., R.12E., *thence* west ¼ mile, more or less, to the Southeast corner of the SW ¼ of the SW ¼ corner of said Section 22, T.29N., R.12E.; *thence* North along the 1/16th section line, 1 mile, more or less, to the Northeast corner of the NW ¼ of the NW ¼ corner of Section 22, T.29N., R.12E.; *thence* west ¼ mile, more or less, to the Southwest corner of said Section 15 T.29N., R.12E.; *thence* north along the west line of Section 15, T.29N., R.12E., one mile, more or less, to the Northwest corner of Section 15, T.29N., R.12E.; *thence* east ¼ mile, more or less, to the Southeast corner of the SW ¼ of the SW ¼ of said Section 10, T.29N., R.12E.; *thence* north along the East line of the West ½ of the West ½ of Section 10, T.29N., R.12E., to it's intersection with the centerline of State Highway 36; *thence* northwesterly along said centerline of State Highway 36, to it's intersection with the centerline of Russell Avenue; *thence* northerly along said centerline of Russell Avenue to it's intersection with the centerline of Paul Bunyan Road; *thence* easterly along said centerline of Paul Bunyan Road to elongation of the east line of Valley View Subdivision Unit No. 5, as recorded in Book 32 of Maps at Pages 83-84; *thence* northerly along said east line of said Valley View Subdivision Unit No. 5 and the elongation thereof, to the to the northeast corner of Lot 8 of said Valley View Subdivision Unit No. 5; *thence* northwesterly along the north line of said Valley View Subdivision Unit No. 5 and the north line of Valley View Subdivision Unit No. 4, as recorded in Book 32 of Maps at Pages 4-5, and the north line of Valley View Subdivision Unit 3 as recorded in Book 29 of Maps at Pages 78-79, to the Northeast corner of Lot 37 of said Valley View Subdivision Unit 3; *thence* easterly along the south line of said Resultant Parcel 1 of Lot Line Adjustment 2006-114, recorded at Document # 2007-04335, and as shown on the Record of Survey recorded in Book 41 of Maps at Page 66, 900.27 feet, more or less, to the southeast corner of said Resultant Parcel 1 of LLA 2006-114; *thence* northerly along the east line of said Resultant Parcel 1 of LLA 2006-114, 73.14 feet, more or less, to the northeast corner of said Resultant Parcel 1 of LLA 2006-114; *thence* westerly along the north line of said Resultant Parcel 1 of LLA 2006-114, 899.26 feet, more or less, to a point on the east line of LLA Parcel 2 of Lot Line Adjustment 2005-16, recorded at Document 2005-01550 and as shown on that Record of Survey recorded in Book 39 of Maps at Page 62; *thence* northerly along the east lines of said LLA Parcel 2 and LLA Parcel 1 of said LLA 2005-16, 602.29 feet, more or less, to the northeast corner of said

LLA Parcel 1 of LLA 2005-16; **thence** westerly along the north line of said LLA Parcel 1 of LLA 2005-16, 421.35 feet more or less, to the northwest corner of said LLA Parcel 1 of LLA 2005-16; **thence** southerly along the west lines of said LLA Parcel 1 and LLA Parcel 2 of LLA 2005-16, 596.88 feet more or less, to a point on the north line of said Resultant Parcel 1 of LLA 2006-114; **thence** westerly along the north line of said Resultant Parcel 1 of said LLA 2006-114, 208.00 feet, more or less, to the northwest corner of said Resultant Parcel 1 of LLA 2006-114; **thence** southerly along the west line of said Resultant Parcel 1 of LLA 2006-114, 101.21 feet, more or less, to the southwest corner of said Resultant Parcel 1 of LLA 2006-114, said southwest corner also being a point on the Susanville City Limits Boundary line as shown on that certain map revised January, 1991; **thence** along said Susanville City Limits Boundary line in a generally westerly and northerly direction, to the Northeast corner of said Section 32, T.30N., R.12E.; **thence** westerly along the North line of said Section 32, T.30N., R.12E., to its intersection with the centerline of State Highway 139; **thence** northeasterly along said centerline of State Highway 139, to its intersection with the east-west 1/16th line of the SW ¼ of said Section 28, T.30N., R.12E.; **thence** easterly along the east-west 1/16th line of the SW ¼ of said Section 28, T.30N., R.12E. to the Northwest corner of the SW ¼ of the SE ¼ of said Section 28, T.30N., R.12E.; **thence** southerly ¼ mile, more or less, to the S ¼ corner of said Section 28, T.30N., R.12E.; **thence** easterly on the south line of said Section 28, T.30N., R.12E., ¼ mile, more or less, to Southwest corner of the SE ¼ of the SE ¼ of said Section 28, T.30N., R.12E.; **thence** northerly along the north-south 1/16th line of the SE ¼ of said Section 28, T.30N., R.12E., ½ mile, more or less, to the Northwest corner of the NE ¼ of the SE ¼ of Section 28, T.30N., R.12E.; **thence** easterly along the Quarter Section lines of Sections 28 and 27, T.30N., R.12E., 1¼ miles, more or less, to the East ¼ corner of said Section 27, T.30N., R.12E.; **thence** northerly along the east sides of Sections 27 and 22 T.30N., R.12E., 1 ½ miles, more or less, to the Northeast corner of said Section 22, T.30N., R.12E.; **thence** westerly along the north line of Section 22, T.30N., R.12E., one mile, more or less, to the Southeast corner of said Section 16, T.30N., R.12E.; **thence** northerly along the east lines of Sections 16, 9, and 4 T.30N., R.12E., 3 miles, more or less, to the Northeast corner of Section 4, T.30N., R.12E.; **thence** easterly along said north line of said Township T.30N., R.12E., 2 miles, more or less, to the Northwest corner of Section 1, T.30N., R.12E.; **thence** Southerly 1 mile, more or less, along the west line of said Section 1, T.30N., R.12E., to the Southwest corner of said Section 1, T.30N., R.12E.; **thence** easterly 1 mile, more or less, along the south line of said Section 1, T.30N., R.12E., to the west line of Township T.30N., R.13E.; **thence** southerly along said west line of Township T.30N., R.13E., 5 miles, more or less, to the Northwest corner of Section 6, T.29N., R.13E., **thence** easterly 1 mile, more or less, along the north line of said Section 6, T.29N., R.13E., to the Northeast corner of said Section 6, T.29N., R.13E.; **thence** southerly along the east lines of Sections 6, 7, and 18, T.29N., R.13E., 3 miles, more or less, to the Northeast corner of Section 19, T.29N., R.13E.; **thence** westerly along the north line of said Section 19, T.29N., R.13E., 1 mile, more or less, to the Northwest corner of said Section 19, T.29N., R.13E.; **thence** southerly along the west line of said Sections 19 and 30, T.29N., R.13E., 1½ miles, more or less, to the West ¼ corner of Section 30, T.29N., R.13E.; **thence** easterly along the ¼ line of said Section 30, T.29N., R.13E., 1 mile, more or less, to the East ¼ corner of Section 30, T.29N., R.13E.; **thence** southerly 1/2 mile, more or less, to the Southeast corner of said Section 30, T.29N., R.13E.; **thence** easterly along the south lines of Sections 29, 28, 27, 26, and 25 T.29N., R.13E., 5 miles, more or less, to the Southwest corner of Section 30 T.29N., R.14E.; **thence** northerly along the west line of said Section 30 T.29N., R.14E., ¾ mile, more or less, to the Southwest corner of the NW ¼ of the NW ¼ of said Section 30, T.29N., R.14E.; **thence** Easterly along the North 1/16th line of said Section 30, T.29N., R.14E., ¾ mile, more or less, to the Southwest corner of the NE¼ of the NE¼ of said Section 30, T.29N., R.14E.;

thence Southerly along the East 1/16th line of said Section 30, T.29N., R.14E., ¾ mile, more or less, to the Southwest corner of the SE¼ of the SE¼ of said Section 30, T.29N., R.14E.; *thence* easterly along the south line of said Section 30, T.29N., R.14E., ¼ mile, more or less, to the Southeast corner of said Section 30, T.29N., R.14E.; *thence* southerly along the east line of Section 31, T.29N., R.14E., 1 mile, more or less, to the Southwest corner of Section 32, T.29N., R.14E.; *thence* easterly along the south line of Township T.29N., R.14E.; 3½ miles, more or less, to the North ¼ corner of Section 2, T.28N., R.14E.; *thence* southerly along the ¼ section line of said Section 2, T.28N., R.14E., 1 mile, more or less, to the South ¼ corner of said Section 2, T.28N., R.14E.; *thence* easterly along the south lines of Sections 1 and 2, Section 2, T.28N., R.14E and Section 6, T.28N., R.15E 2 miles, more or less, the shoreline of Honey Lake; *thence* in a generally southeasterly direction along the easterly northerly and easterly shoreline of Honey Lake, to its intersection with the West line of Section 22, T.27N., R.16E.; *thence* southerly along the west lines of Sections 22 and 27, T.27N., R.16E., 1½ miles, more or less, to the Southwest corner of Section 27, T.27N., R.16E.; *thence* westerly along the south line of Section 28, T.27N., R.16E.; 1 mile, more or less, to the Southwest corner of Section 28, T.27N., R.16E.; *thence* southerly along the east line of Section 32, T.27N., R.16E., 1 mile, more or less, to Southeast corner of said Section 32, T.27N., R.16E.; *thence* westerly along the south lines of T.27N., R.16E. and T.27N., R.15E., 6 miles, more or less, to the Northwest corner of Section 4, T.26N., R.15E.; *thence* southerly along the west sides of Sections 4 and 9, T.26N., R.15E., 2 miles, more or less, to the ***Point of Beginning***.

SUPERVISORIAL DISTRICT 4

Beginning at the corner common to Lassen, Modoc and Shasta Counties, Section 30, T.39N., R.6E, M.D.M. and running *thence* easterly along the boundary common to Lassen and Modoc Counties, 36 miles, more or less, to the East Line of T.39N., R.11E.; *thence* southerly along the east lines of Townships T.39N., R.11E., T.38N., R.11E., T.37N., R.11E., T.36N., R.11E., 19 ½ miles more or less, to the Southeast corner of Section 36, T.36N., R.11E.; *thence* westerly along the south line of Township T.36N., R.11E. 2½ miles more or less, to the Northwest corner of Section 12, T.35N., R.11E.; *thence* Southerly along the west lines of Sections 12, 13, 24, 25 and 36 T.35N., R 11E, and Sections 1 and 12, T. 34N., R.11E., 6 1/8 miles more or less, to the Southwest corner of Section 12, T.34N., R11E.; *thence* Easterly along the south lines of Section 12, T.34N., R.11E., and Sections 7, 8, 9, 10, 11 and 12, T.34N., R.12E., 7 miles, more or less, to the Southeast corner of said Section 12, T.34N., R.12E.; *thence* Southerly along the east lines of Townships T.34N., R.12E., T.33N., R.12E. and T.32N., R.12E., 16 miles, more or less, to the Southeast corner of Section 36, T.32N., R.12E.; *thence* westerly along the north line of Township T.31N., R.12E., 5 ¾ miles, more or less, to the Northwest corner of Section 6, T.31N., R.12E.; *thence* southerly along the west line of said township T.31N. R.12E., 2 miles, more or less, to the Southwest corner of Section 7, T.31N., R.12E.; *thence* easterly, along the south line of said Section 7, T.31N., R.12E., 1 mile, more or less, to the Southeast corner of said Section 7, T.31N., R.12E.; *thence* southerly along the east lines of Sections 18, 19, 30 and 31, T.31N., R12E., 4 miles, more or less, to the north line of township T.30N., R.12E.; *thence* Easterly along said north line of township T.30N., R.12E., 2 miles, more or less, to the Northeast corner of Section 4, T.30N., R.12E.; *thence* Southerly along the east lines of Sections 4, 9, and 16 T.30N., R.12E., 3 miles more or less, to the Southeast corner of said Section 16, T.30N., R.12E.; *thence* easterly along the north line of Section 22, T.30N., R.12E., one mile, more or less, to the Northeast corner of said Section 22, T.30N., R.12E.; *thence* southerly along the east sides of Sections 22 and 27 T.30N., R.12E., 1 ½ miles, more or less, to the East ¼

corner of said Section 27, T.30N., R.12E.; **thence** westerly along the Quarter Section lines of Sections 27 and 28, T.30N., R.12E., 1¼ miles, more or less, to the Northwest corner of the NE ¼ of the SE ¼ of Section 28, T.30N., R.12E.; **thence** Southerly along the north-south 1/16th line of the SW ¼ of said Section 28, T.30N., R.12E., ½ mile, more or less to the Southwest corner of the SE ¼ of the SE ¼ of said Section 28, T.30N., R.12E.; **thence** westerly on the south line of said Section 28, T.30N., R.12E., ¼ mile, more or less, to the S ¼ corner of said Section 28, T.30N., R.12E.; **thence** northerly ¼ mile, more or less, to the Northwest corner of the SW ¼ of the SE ¼ of said Section 28, T.30N., R.12E.; **thence** westerly along the east-west 1/16th line of the SW ¼ of said Section 28, T.30N., R.12E. to its intersection with the centerline of State Highway 139; **thence** southwesterly along said centerline of State Highway 139, to a point on North line of Section 32, T.30N., R.12E.; **thence** easterly along said North line of said Section 32, T.30N., R.12E., to the Northeast corner of said Section 32, T.30N., R.12E., said Northeast corner also being a point on the Susanville City Limits Boundary line as shown on that certain map revised January, 1991; **thence** along said Susanville City Limits Boundary line in a generally southerly and easterly direction, to the southwest corner of Resultant Parcel 1 of Lot Line Adjustment 2006-114, recorded at Document # 2007-04335, and as shown on the Record of Survey recorded in Book 41 of Maps at Page 66; **thence** northerly along the west line of said Resultant Parcel 1 of LLA 2006-114, 101.21 feet, more or less, to the northwest corner of said Resultant Parcel 1 of LLA 2006-114; **thence** easterly along the north line of said Resultant Parcel 1 of said LLA 2006-114, 208.00 feet, more or less, to a point on the west line of LLA Parcel 2 of Lot Line Adjustment 2005-16, recorded at Document 2005-01550 and as shown on that Record of Survey recorded in Book 39 of Maps at Page 62; **thence** northerly along the west lines of LLA Parcel 2 and LLA Parcel 1 of said LLA 2005-16, 596.88 feet more or less, to the northwest corner of said LLA Parcel 1 of LLA 2005-16; **thence** easterly along the north line of said LLA Parcel 1 of LLA 2005-16, 421.35 feet more or less, to the northeast corner of said LLA Parcel 1 of said LLA 2005-16; **thence** southerly along the east lines of said LLA Parcel 1 of LLA 2005-16 and LLA Parcel 2 of said LLA 2005-16, 602.29 feet, more or less, to a point on the north line of said Resultant Parcel 1 of LLA 2006-114; **thence** easterly along the north line of said Resultant Parcel 1 of LLA 2006-114, 899.26 feet, more or less, to the northeast corner of said Resultant Parcel 1 of LLA 2006-114; **thence** southerly along the east line of said Resultant Parcel 1 of LLA 2006-114, 73.14 feet, more or less, to the southeast corner of said Resultant Parcel 1 of LLA 2006-114; **thence** westerly along the south line of said Resultant Parcel 1 of said LLA 2006-114, 900.27 feet, more or less, to the Northeast corner of Lot 37 of Valley View Subdivision Unit 3 as recorded in Book 29 of Maps at Pages 78-79; **thence** southeasterly along the north line of said Valley View Subdivision Unit 3, 217.98 feet, more or less, to the northwest corner of Parcel 9 of said Valley View Subdivision Unit No. 4, recorded in Book 32 of Maps at Pages 4-5, **thence** Southerly along the west line of said Valley View Subdivision Unit No. 4, to the southwest corner of Parcel 1 as shown on said map of Valley View Subdivision Unit No. 4; **thence** southerly to the northeast corner of Lot 10 of Valley View Subdivision, Unit No. 1, Phase 2, recorded in Book 28 of Maps at Pages 71 and 72; **thence** southerly along the east line of said Valley View Subdivision Unit No. 1, Phase 2, to the southeast corner of Parcel 13 of said Valley View Subdivision, Unit No. 1, Phase 2, **thence** along the south line of Parcel 13 of Valley View Subdivision Unit No. 1, Phase 2, and the elongation thereof to the point it intersects the centerline of North Mesa Street; **thence** southerly along the centerline of said North Mesa Street to it's intersection with the centerline of Fourth Street; **thence** westerly along the centerline of Fourth Street to its intersection with the centerline of Park Street; **thence** northerly along said centerline of Park Street to its intersection with the north Right of Way line of Fifth Street; **thence** westerly along said north Right of Way

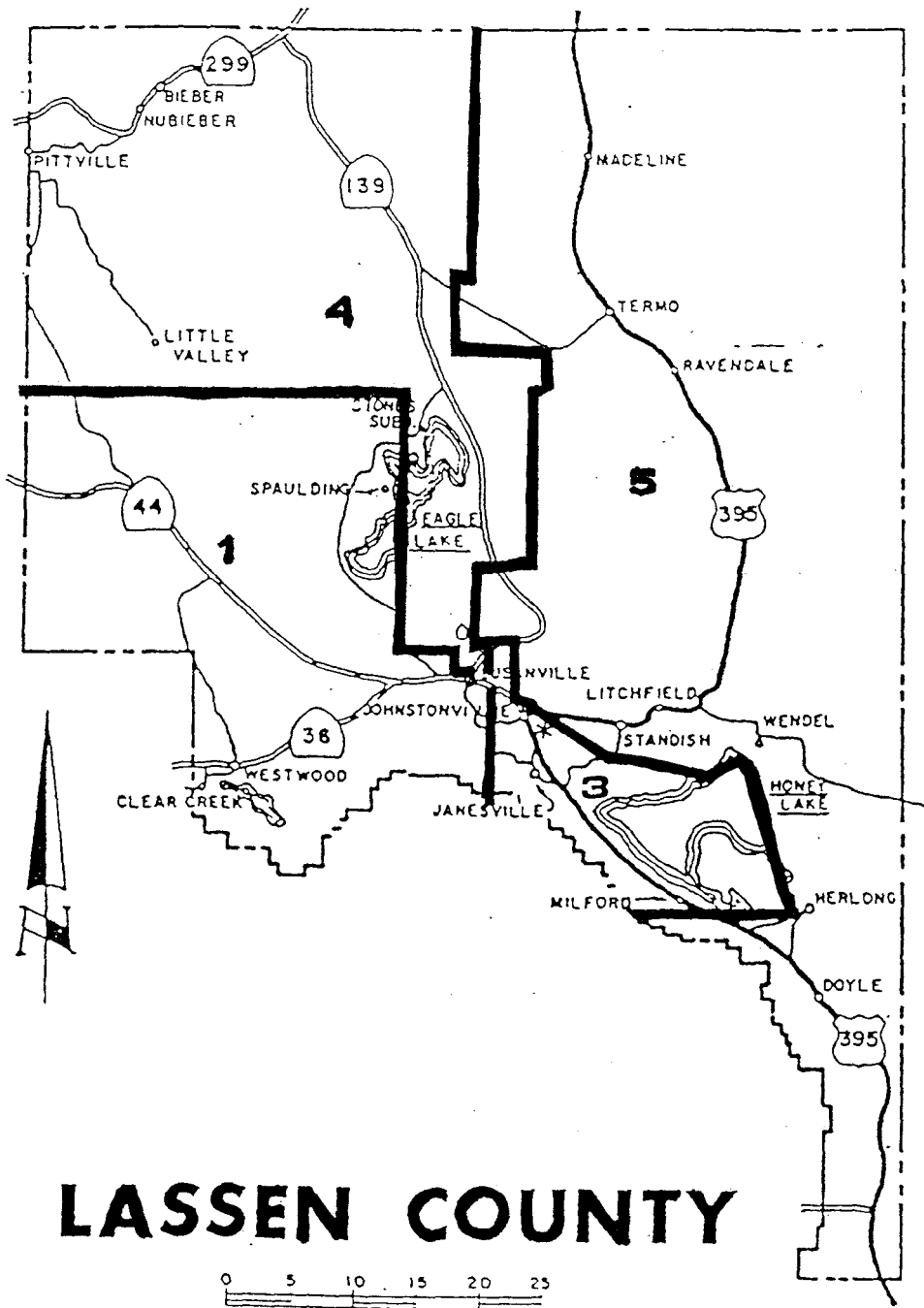
line of Fifth Street to its intersection with the Southeast corner of Beckett Tract as shown on that certain map recorded at Book 2 of Maps at Page 56; **thence** northerly along the east line of said Beckett Tract, 140 feet more or less; **thence** westerly along the north line of said Beckett Tract 60 feet more or less; **thence** northerly along the east line of said Beckett Tract, 334.62 feet, more or less, **thence** westerly along the north line of said Beckett Tract, 306.06 feet more or less, to the northwest corner of said Beckett Tract; **thence** southerly along the west line of said Beckett Tract 526.38 feet to the southwest corner of said Beckett Tract, said corner also being on the north Right of Way line of Fifth Street; **thence** westerly along said north Right of Way line of Fifth Street, and the prolongation thereof, to its intersection with the East line of the NW ¼ of Section 32, T.30N., R.12E.; **thence** Northerly along said East line of the NW ¼ of Section 32, T.30N., R.12E. to its intersection with the centerline of Chestnut Street; **thence** easterly along said centerline of Chestnut Street to its intersection with the centerline of Paul Bunyan Road; **thence** northwesterly along said centerline of Paul Bunyan Road to its intersection with the easterly extension of the north line of Block 2 of Compton Park as shown on that map filed in Book 1 of Maps at Page 7; **thence** Westerly to the northwest corner of said Block 2 of Compton Park; **thence** Southerly along the West line of said Block 2 of Compton Park, and its prolongation thereof, to its intersection with the centerline of Chestnut Street; **thence** westerly along said centerline of Chestnut Street to its intersection with the centerline of North Roop Street; **thence** southerly along said centerline of North Roop Street to its intersection with the centerline of Cherry Terrace and Stock Trail; **thence** westerly along said centerline of Cherry Terrace and Stock Trail to its intersection with Paiute Creek; **thence** northwesterly along said centerline of said Paiute Creek to its intersection with the Susanville City Limits Boundary line as shown on that certain map revised January, 1991; **thence** southerly along said City Limits Boundary line to its intersection with the south line of Section 30, T.30N., R.12E.; **thence** westerly along said south line of said Section 30, ¾ of a mile, more or less, to the Southwest corner of Section 30, T.30N, R.12E.; **thence** northerly along east line of Township 30 North, Range 11 East, 5 miles, more or less, to the Northwest corner of Section 6, T.30N., R.12E.; **thence** Westerly along the north line of T.30 N., R.11 E, 3 ½ miles, more or less, to the Southwest corner of Section 33, T.31N., R.11E.; **thence** Northerly along the east lines of Sections 32, 29, 20, 17, 8 and 5, in Townships 33, 32, and 31, Range 11 East, 18 miles, more or less, to the Northeast corner of Section 5, T.33N., R.11E.; **thence** westerly along the north lines of Townships T.33N, R.6E., T.33N, R.7E., T.33N, R.8E., T.33N, R.9E., T.33N, R.10E. and T.33N, R.11E., 30 miles, more or less, to its intersection boundary common to Shasta and Lassen Counties; **thence** northerly along said boundary common to Shasta and Lassen Counties to the **Point of Beginning**.

SUPERVISORIAL DISTRICT 5

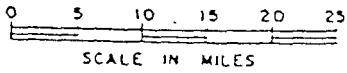
Beginning at the corner at the point of intersection of the line common to Lassen and Modoc Counties and eastern boundary of the state of California; **thence** westerly along said line common to Lassen and Modoc Counties, to the East Line of T.39N., R.11E.; **thence** southerly along the east lines of Townships T.39N., R.11E., T.38N., R.11E., T.37N., R.11E., T.36N., R.11E., 19 ½ miles, more or less, to the Southeast corner of Section 36, T.36N., R.11E; **thence** westerly along the south line of Township T.36N., R.11E. 2½ miles, more or less, to the Northwest corner of Section 12, T.35N., R.11E.; **thence** Southerly along the west lines of Sections 12, 13, 24, 25, 36 T.35N., R 11E, and Sections 1 and 12, T. 34N., R.11E., 6 1/8 miles, more or , to the Southwest corner of Section 12, T.34N., R11E.; **thence** Easterly along the south lines of Section 12, T.34N., R.11E., and Sections 7, 8, 9, 10, 11 and 12, T.34N., R.12E., 7 miles,

more or less, to the Southeast corner of said Section 12, T.34N., R.12E.; **thence** Southerly along the east lines of Townships T.34N., R.12E., T.33N., R.12E. and T.32N., R.12E., 16 miles, more or less, to the Southeast corner of Section 36, T.32N., R.12E.; **thence** westerly along the north line of Township T.31N., R.12E., 5 $\frac{3}{4}$ miles, more or less, to the Northwest corner of Section 6, T.31N., R.12E.; **thence** southerly along the west line of said township T.31N. R.12E., 2 miles, more or less, to the Southwest corner of Section 7, T.31N., R.12E.; **thence** easterly, along the south line of said Section 7, T.31N., R.12E., 1 mile, more or less, to the Southeast corner of said Section 7, T.31N., R.12E.; **thence** southerly along the east lines of Sections 18, 19, 30 and 31, T.31N., R12E., 4 miles, more or less, to the north line of Township T.30N., R.12E.; **thence** easterly along said north line of said Township T.30N., R.12E., 4 miles, more or less, to the Northwest corner of Section 1, T.30N., R.12E.; **thence** Southerly 1 mile, more or less, along the west line of said Section 1, T.30N., R.12E., to the Southwest corner of said Section 1, T.30N., R.12E.; **thence** easterly 1 mile, more or less, along the south line of said Section 1, T.30N., R.12E., to the west line of Township T.30N., R.13E.; **thence** southerly along said west line of Township T.30N., R.13E., 5 miles, more or less, to the Northwest corner of Section 6, T.29N., R.13E., **thence** easterly 1 mile, more or less, along the north line of said Section 6, T.29N., R.13E., to the Northeast corner of said Section 6, T.29N., R.13E.; **thence** southerly along the east lines of Sections 6, 7, and 18, T.29N., R.13E., 3 miles, more or less, to the Northeast corner of Section 19, T.29N., R.13E.; **thence** westerly along the north line of said Section 19, T.29N., R.13E., 1 mile, more or less, to the Northwest corner of said Section 19, T.29N., R.13E.; **thence** southerly along the west line of said Sections 19 and 30, T.29N., R.13E., 1 $\frac{1}{2}$ miles, more or less, to the West $\frac{1}{4}$ corner of Section 30, T.29N., R.13E.; **thence** easterly along the $\frac{1}{4}$ line of said Section 30, T.29N., R.13E., 1 mile, more or less, to the East $\frac{1}{4}$ corner of Section 30, T.29N., R.13E.; **thence** southerly $\frac{1}{2}$ mile, more or less, to the Southeast corner of said Section 30, T.29N., R.13E.; **thence** easterly along the south lines of Sections 29, 28, 27, 26, and 25 T.29N., R.13E., 5 miles, more or less, to the Southwest corner of Section 30 T.29N., R.14E.; **thence** northerly along the west line of said Section 30 T.29N., R.14E., $\frac{3}{4}$ mile, more or less, to the Southwest corner of the NW $\frac{1}{4}$ of the NW $\frac{1}{4}$ of said Section 30, T.29N., R.14E.; **thence** Easterly along the North $\frac{1}{16}$ th line of said Section 30, T.29N., R.14E., $\frac{3}{4}$ mile, more or less, to the Southwest corner of the NE $\frac{1}{4}$ of the NE $\frac{1}{4}$ of said Section 30, T.29N., R.14E.; **thence** Southerly along the East $\frac{1}{16}$ th line of said Section 30, T.29N., R.14E., $\frac{3}{4}$ mile, more or less, to the Southwest corner of the SE $\frac{1}{4}$ of the SE $\frac{1}{4}$ of said Section 30, T.29N., R.14E.; **thence** easterly along the south line of said Section 30, T.29N., R.14E., $\frac{1}{4}$ mile, more or less, to the Southeast corner of said Section 30, T.29N., R.14E.; **thence** southerly along the east line of Section 31, T.29N., R.14E., 1 mile, more or less, to the Southwest corner of Section 32, T.29N., R.14E.; **thence** easterly along the south line of Township T.29N., R.14E.; 3 $\frac{1}{2}$ miles, more or less, to the North $\frac{1}{4}$ corner of Section 2, T.28N., R.14E.; **thence** southerly along the $\frac{1}{4}$ section line of said Section 2, T.28N., R.14E., 1 mile, more or less, to the South $\frac{1}{4}$ corner of said Section 2, T.28N., R.14E.; **thence** easterly along the south lines of Sections 1 and 2, Section 2, T.28N., R.14E and Section 6, T.28N., R.15E 2 miles, more or less, the shoreline of Honey Lake; **thence** in a generally southeasterly direction along the easterly northerly and easterly shoreline of Honey Lake, to its intersection with the West line of Section 22, T.27N., R.16E.; **thence** southerly along the west lines of Sections 22 and 27, T.27N., R.16E., 1 $\frac{1}{2}$ miles, more or less, to the Southwest corner of Section 27, T.27N., R.16E.; **thence** westerly along the south line of Section 28, T.27N., R.16E.; 1 mile, more or less, to the Southwest corner of Section 28, T.27N., R.16E.; **thence** southerly along the east line of Section 32, T.27N., R.16E., 1 mile, more or less, to Southeast corner of said Section 32, T.27N., R.16E.; **thence** westerly along the south lines of T.27N., R.16E. and T.27N., R.15E., 6 miles, more or less, to the

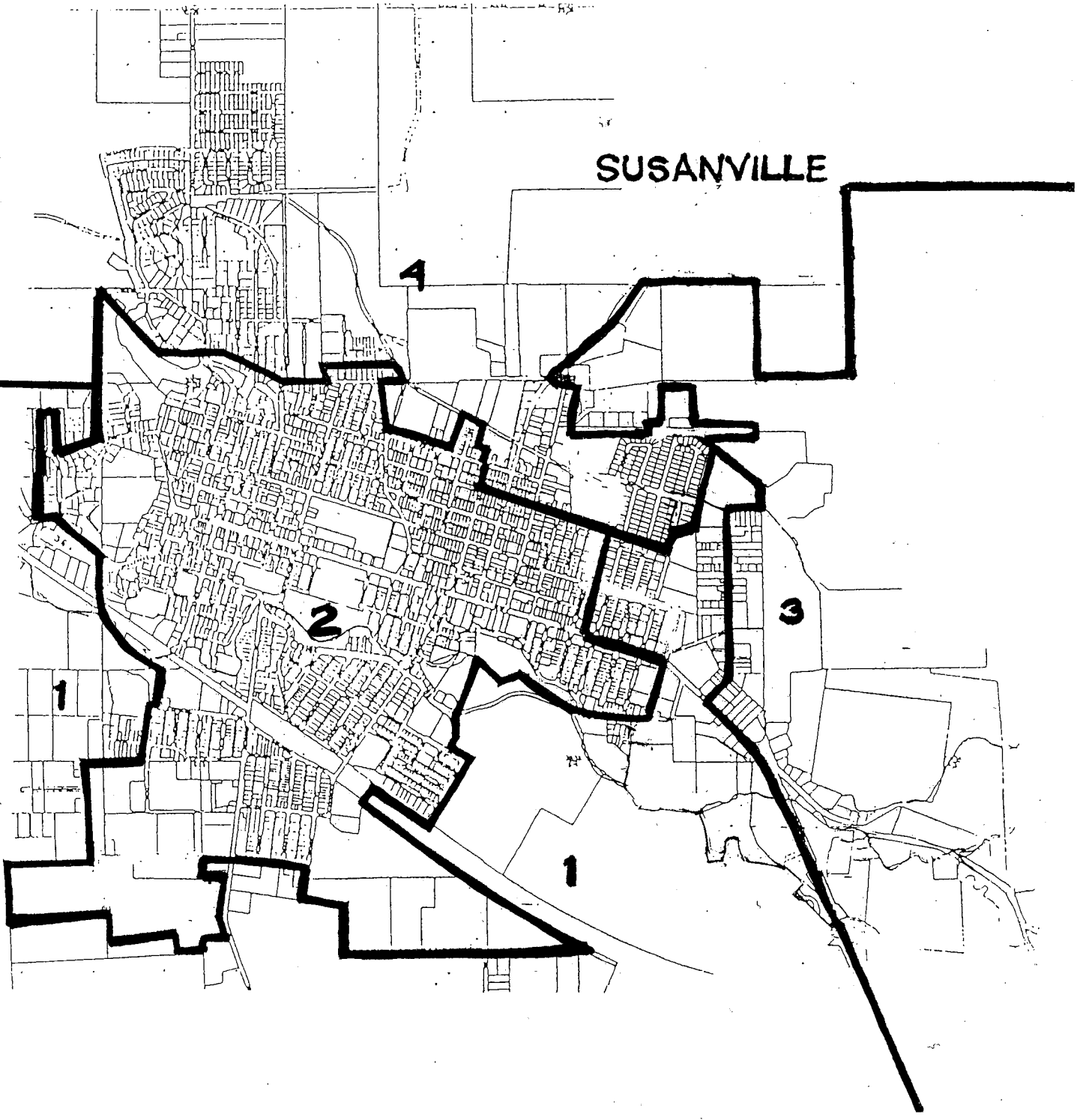
Northwest corner of Section 4, T.26N., R.15E.; *thence* southerly along the west sides of Sections 4 and 9, T.26N., R.15E., 2 miles, more or less, to the intersection with the boundary line common to Lassen and Plumas Counties; *thence* in a generally southeastern direction along said boundary line common to Lassen and Plumas Counties, to the corner common to Lassen, Plumas and Sierra Counties; *thence* easterly along the boundary line common to Lassen and Sierra Counties to it's intersection with the eastern boundary of the State of California, *thence* northerly along said eastern boundary of California to the *Point of Beginning*.



LASSEN COUNTY



SUSANVILLE



Section 3. Such parts of Ordinance 507-A which conflict with this ordinance are hereby repealed.

The foregoing ordinance was adopted at a regular meeting of the Board of Supervisors of the County of Lassen at a regular meeting held on September 27, 2011, by the following vote:

AYES: _____

NOES: _____

ABSENT: _____

Chairman of the Board of Supervisors

ATTEST:

Clerk of the Board of Supervisors

I, Julie Bustamante, Clerk of the County of Lassen, State of California, and ex-officio Clerk of the Board of Supervisors thereof, do hereby certify that the foregoing ordinance was adopted by the said Board of Supervisors at a regular meeting thereof held on the 27th day of September, 2011.

Clerk of the Board of Supervisors of the County of Lassen